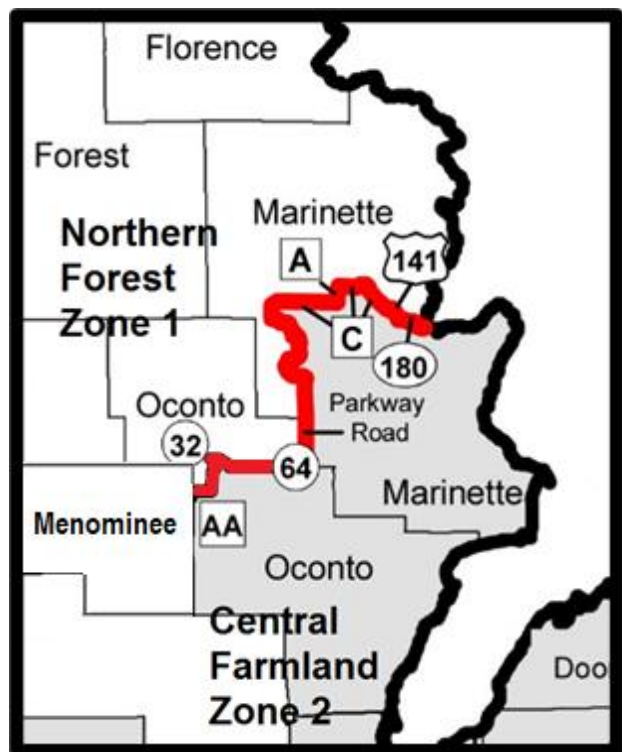
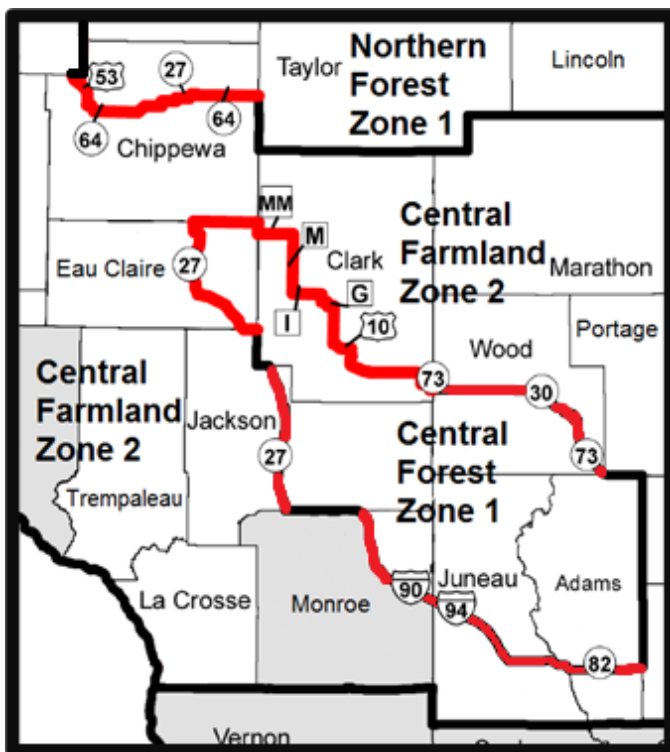


Split Deer Management Zones

There are four Deer Management Zones in Wisconsin. Each Zone contains several Deer Management Units (DMUs) that are identified in most cases by county lines.

Ten of those DMUs (**Adams, Chippewa, Clark, Eau Claire, Jackson, Juneau, Marinette, Monroe, Oconto and Wood**), are divided by the boundary of Forest or Farmland Deer Management Zones.

If the customer selects one of the ten counties listed above, be sure to ask which area of the county they will be hunting in...**Forest Zone** or **Farmland Zone**. They will need the correct zone listed on their harvest authorization

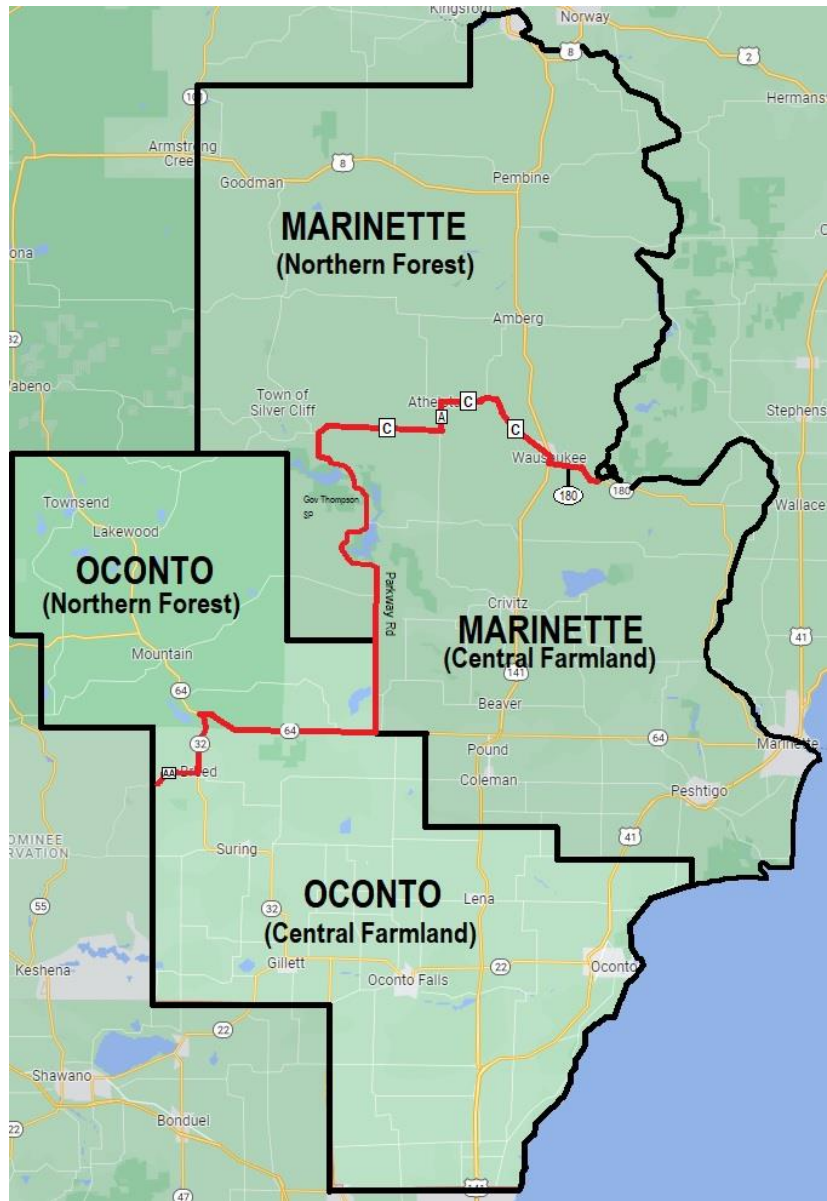


- Deer Management Zone Boundary
- DMU Boundary
- Indicates Management Zone boundary that divides a county into two units

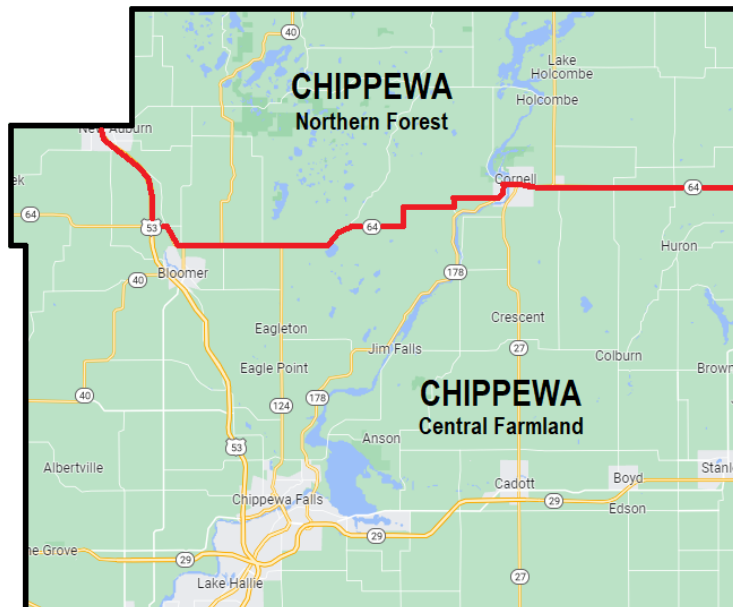
Reminders about split DMUs:

- For the purposes of deer hunting and registration, “forest” and “farmland” do not mean the habitat that you harvested the deer in. It identifies the specific Deer Management Zones.
- All antlerless deer tags are Zone, DMU and land-type specific, meaning they must be used in the Forest (Zone 1) or Farmland (Zone 2) designated on the tag. It is unlawful to fill an antlerless tag in any unit other than the one designated on the tag.

Marinette and Oconto Counties



Chippewa County



Central Forest Zone (inside the red border)

